


















Legend

-  Forage Fish
-  Eelgrass
-  Kelp
-  Herring Spawning Area
-  Bottomfish Recovery Zone
-  Marine Preserves
-  Whalewatch Exclusion Zone
-  Wetland
-  Land Bank Property
-  San Juan Preservation Trust Conservation Easement
-  San Juan Preservation Trust Preserve
-  County Park
-  National or State Park
-  National Wildlife Refuge



4,000 0 4,000 8,000 12,000
 Feet

Scale: 1:48,000
 1 inch = 4000 feet



Drawn By:
 mjc

Date:
 07/08

Marine Stewardship Area
 San Juan County, Washington

Figure

1

Revised:
 00/00