

















**Legend**

-  Forage Fish
-  Eelgrass
-  Kelp
-  Herring Spawning Area
-  Bottomfish Recovery Zone
-  Marine Preserves
-  Whalewatch Exclusion Zone
-  Wetland
-  Land Bank Property
-  San Juan Preservation Trust Conservation Easement
-  San Juan Preservation Trust Preserve
-  County Park
-  National or State Park
-  National Wildlife Refuge



4,000 0 4,000 8,000 12,000  
 Feet

Scale: 1:48,000  
 1 inch = 4000 feet



Drawn By:  
 mjc

Date:  
 07/08

**Marine Stewardship Area**  
 San Juan County, Washington

Figure

**1**

Revised:  
 00/00